# SAN ANTONIO BAY, TEXAS

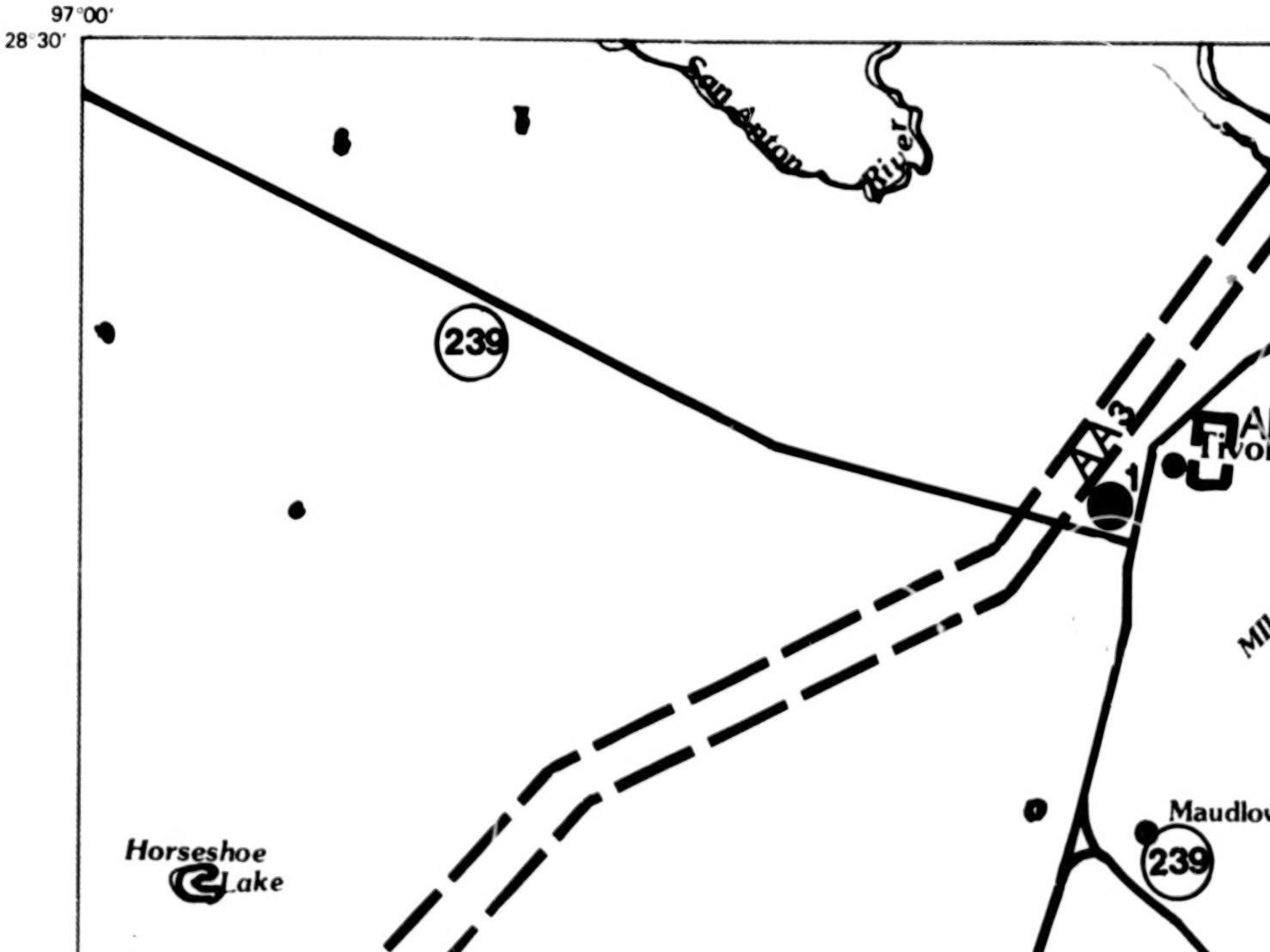
97°00'
28°30'
San Anton
River
239
AA3
1
Tivo
Maudlo
239
Horseshoe
Lake

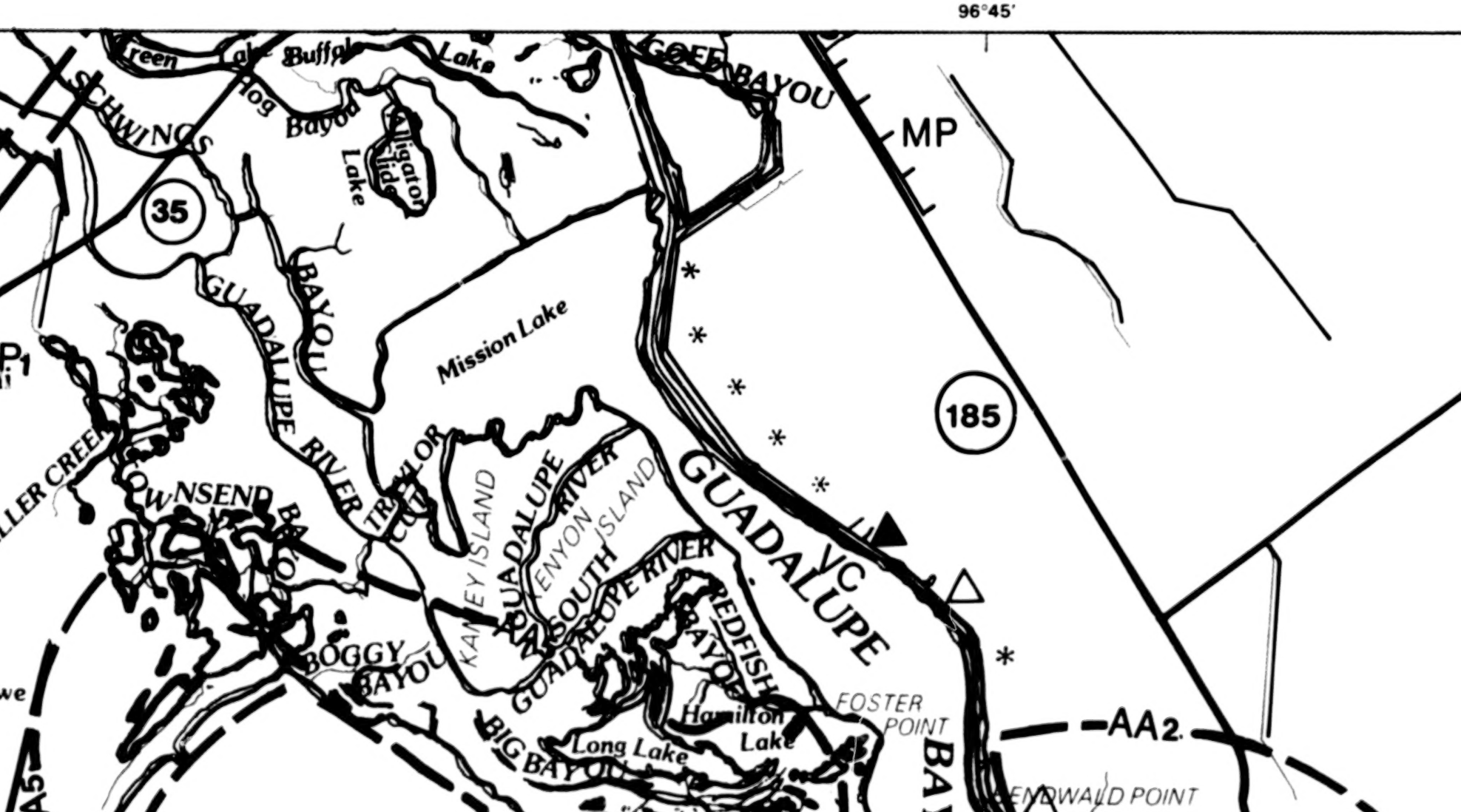
96°45'
Green
Lake
Buffalo
Lake
GOFF BAYOU
MP
SCHWINGS
Hog Bayou
Alligator Slide Lake
35
GUADALUPE
BAYOU
Mission Lake
P1
LLER CREE
TOWNSEND BA
YOU
GUADALUPE RIVER
TRAYLOR CUT
KAMEY ISLAND
GUADALUPE RIVER
KENYON ISLAND
SOUTH GUADALUPE RIVER
GUADALUPE RIVER
GUADALUPE
VC
185
REDFISH BAYOU
BOGGY BAYOU
FOSTER POINT
Hamilton Lake
Long Lake
BIG BAYOU
AA2
BA
ENDWALD POINT
A5
we

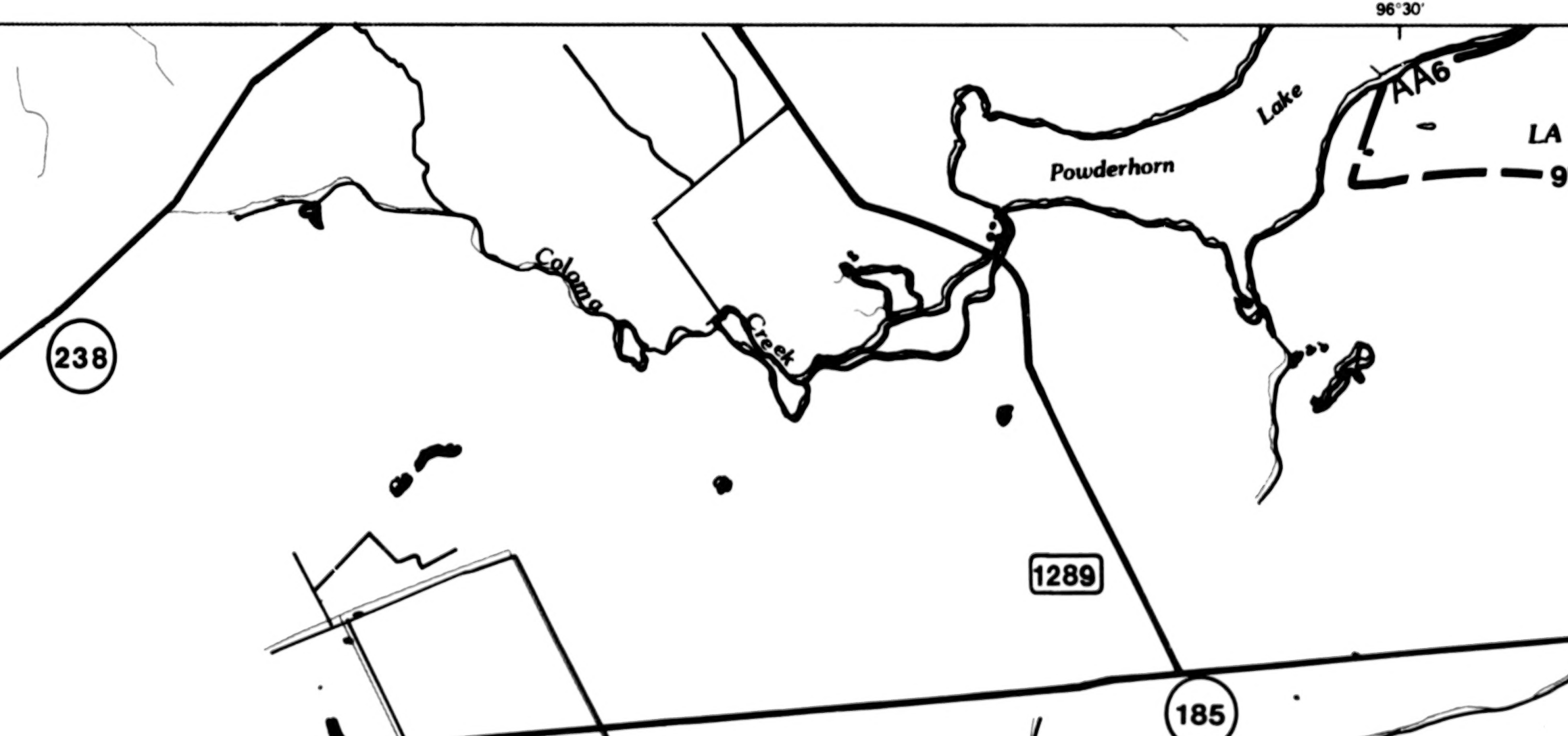
96°30′
AA6
Lake
LA
Powderhorn
9
Coloma
Creek
238
1289
185

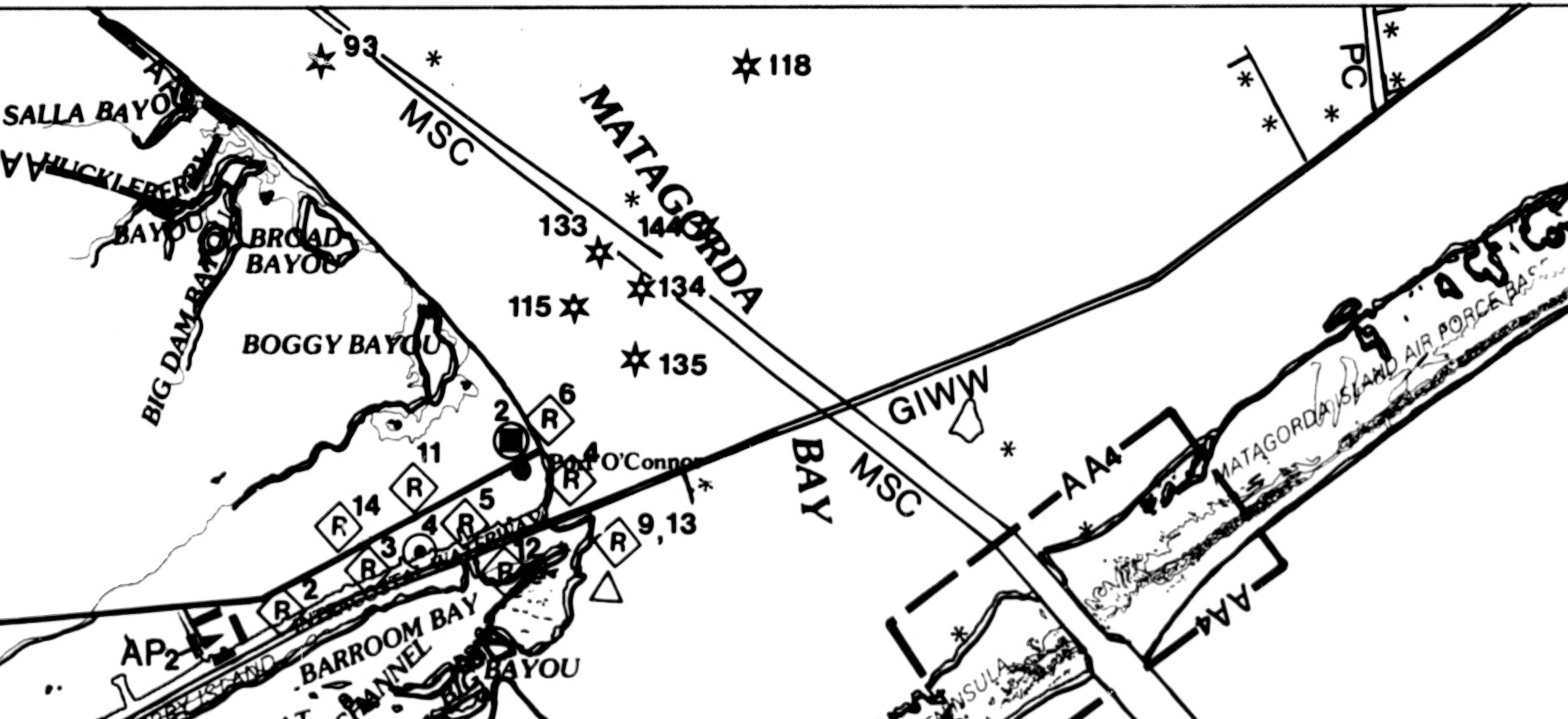
93
118
SALLA BAYOU
MSC
MATAGORDA
PC
AA
HUCKLEBERRY
BAYOU
BROAD BAYOU
133
144
134
115
BIG DAM BAYOU
BOGGY BAYOU
135
6
2
R
GIWW
11
4
Port O'Connor
BAY
MSC
AA4
MATAGORDA ISLAND AIR FORCE BASE
14
5
9,13
3
4
2
BARROOM BAY
AP2
CHANNEL
BIG BAYOU
PENINSULA
AA4

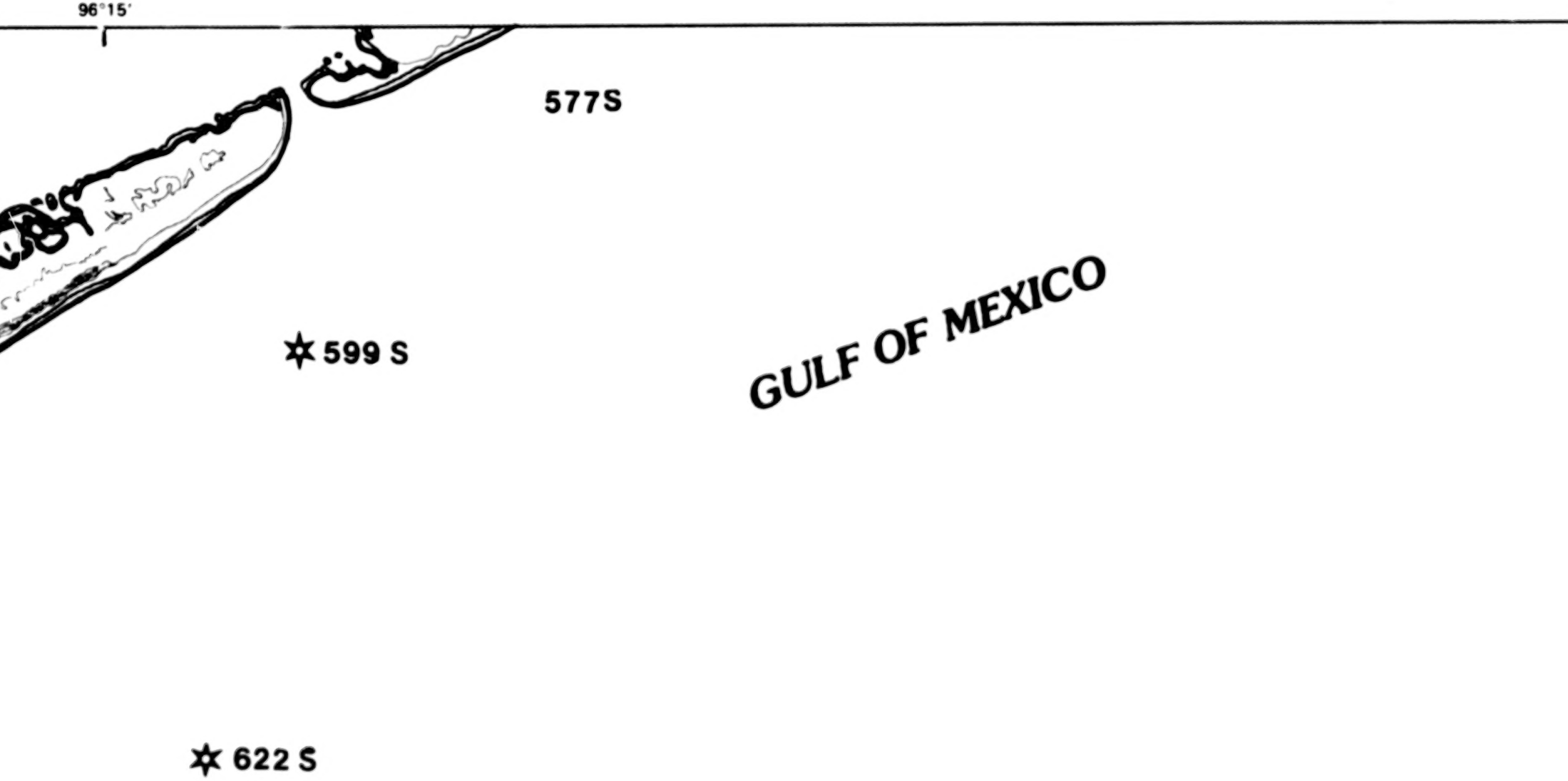
96°15'
577S
599 S
GULF OF MEXICO
622 S

MAY 9 '85

I49.84:82/15/map16

MMS 84-0005
FWS/OBS-82/15

# San Antonio Bay

## TEXAS BARRIER ISLANDS REGION ECOLOGICAL CHARACTERIZATION ATLAS

## SOCIOECONOMIC AND NATURAL FEATURES





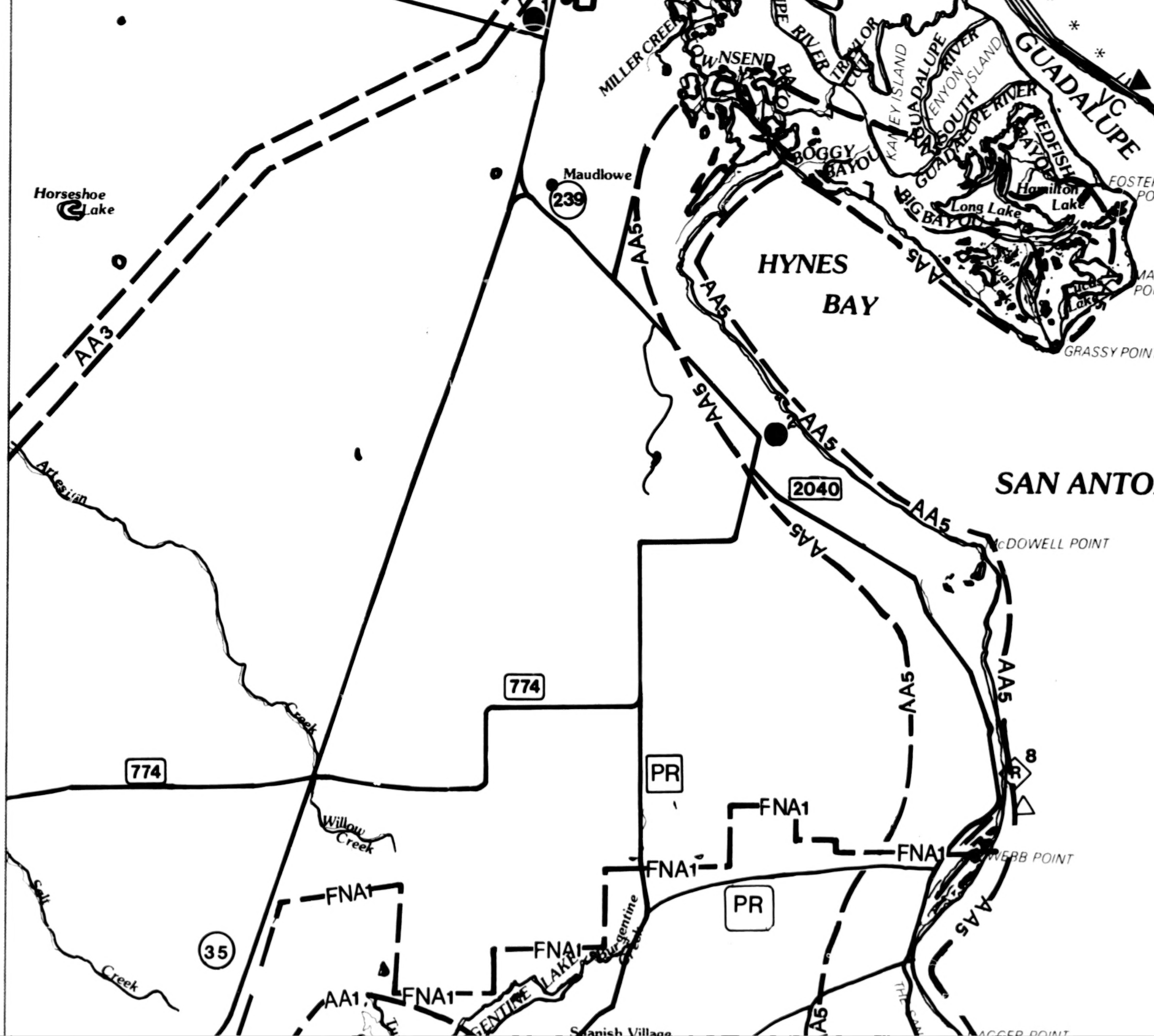
MILLER CREEK
TOWNSEND BAYOU
GUADALUPE RIVER
TRAYLOR CUT
KANEY ISLAND
GUADALUPE RIVER
KENYON ISLAND
SOUTH GUADALUPE RIVER
GUADALUPE
VC
REDFISH BAYOU
BOGGY BAYOU
BIG BAYOU
Hamilton Lake
Long Lake
Lucas Lake
FOSTER
GRASSY POINT
Maudlowe
239
Horseshoe Lake
AA3
AA5
HYNES BAY
SAN ANTO
2040
McDOWELL POINT
Artesian Creek
774
PR
8
FNA1
WEBB POINT
Willow Creek
Salt Creek
35
AA1
Turgentine Creek
TURGENTINE LAKE
Spanish Village
DAGGER POINT

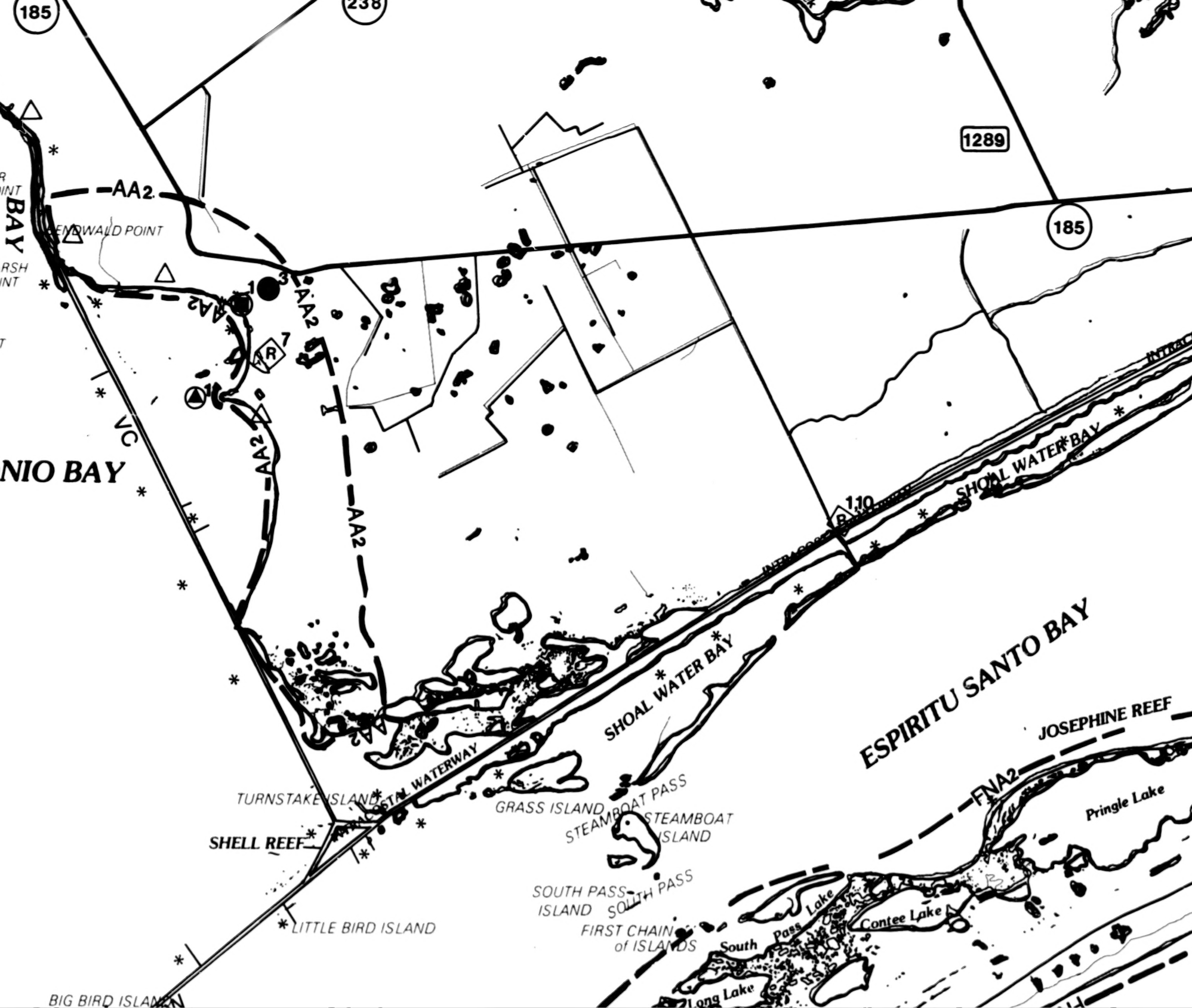
185
238
1289
185
AA2
AA2
AA2
AA2
AA2
AA2
ENDWALD POINT
BAY
NIO BAY
VC
R
7
1
3
110
R
INTRACOASTAL WATERWAY
INTRACOASTAL WATERWAY
INTRAC
SHOAL WATER BAY
SHOAL WATER BAY
ESPIRITU SANTO BAY
JOSEPHINE REEF
FNA2
Pringle Lake
Contee Lake
South Pass Lake
Long Lake
TURNSTAKE ISLAND
SHELL REEF
GRASS ISLAND
STEAMBOAT PASS
STEAMBOAT ISLAND
SOUTH PASS ISLAND
SOUTH PASS
FIRST CHAIN of ISLANDS
LITTLE BIRD ISLAND
BIG BIRD ISLAN

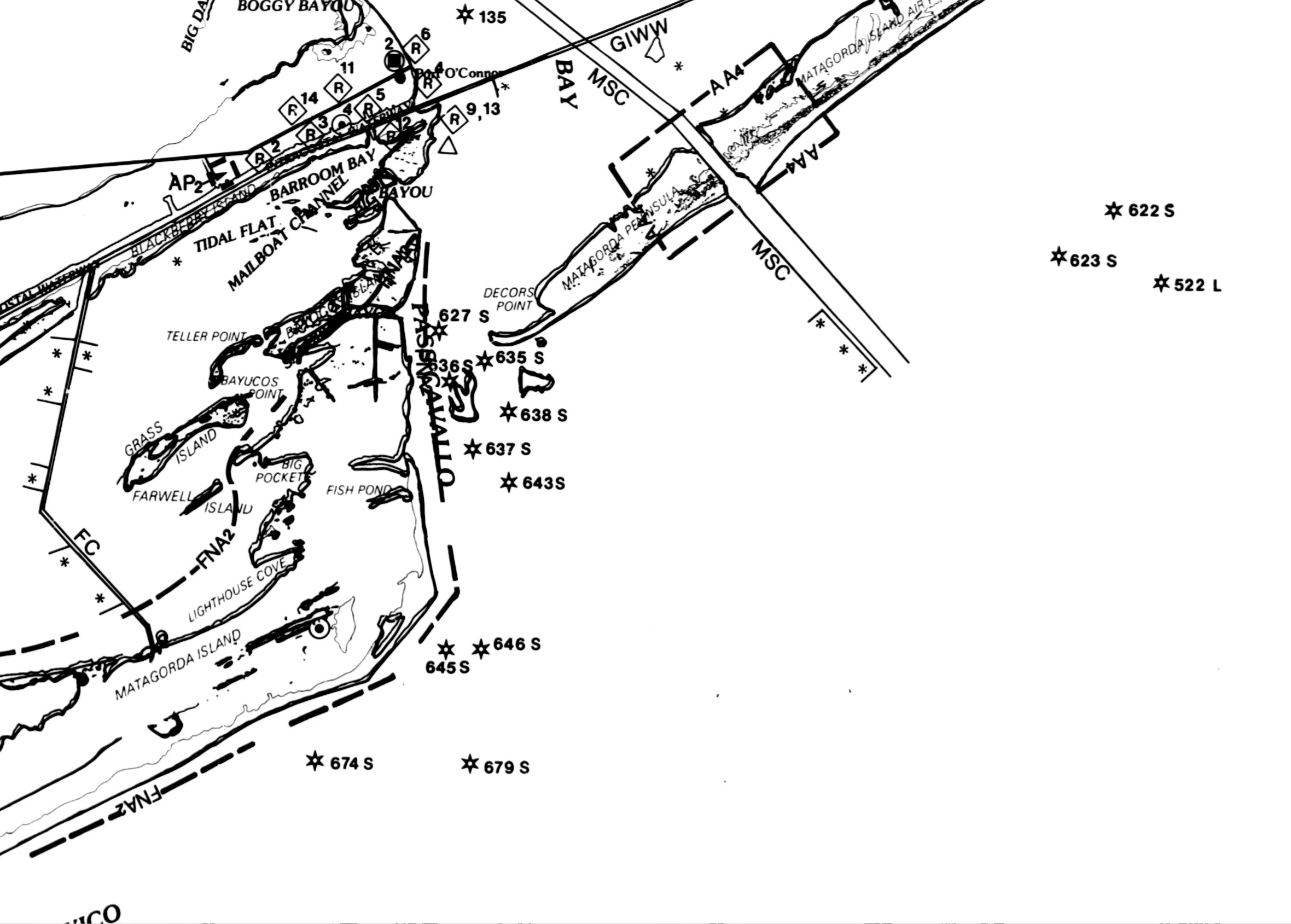
BOGGY BAYOU
BIG DA
135
GIWW
BAY
MSC
AA4
MATAGORDA ISLAND AIR
MATAGORDA
2
R
6
4
Port O'Connor
11
R
R
5
14
R
4
R
3
R
9, 13
R
2
R
2
R
AP2
BARROOM BAY
BLACKBERRY ISLAND
BIG BAYOU
BARROOM CHANNEL
TIDAL FLAT
MAILBOAT CHANNEL
COASTAL WATERWAY
MATAGORDA PENINSULA
MSC
622 S
623 S
522 L
DECORS POINT
627 S
PASS CAVALLO
TELLER POINT
ROCKY ISLAND
636 S
635 S
BAYUCOS POINT
638 S
GRASS ISLAND
637 S
BIG POCKET
643S
FARWELL ISLAND
FISH POND
FC
FNA2
LIGHTHOUSE COVE
MATAGORDA ISLAND
646 S
645 S
674 S
679 S
FNA2
XICO

GUL

# NATU

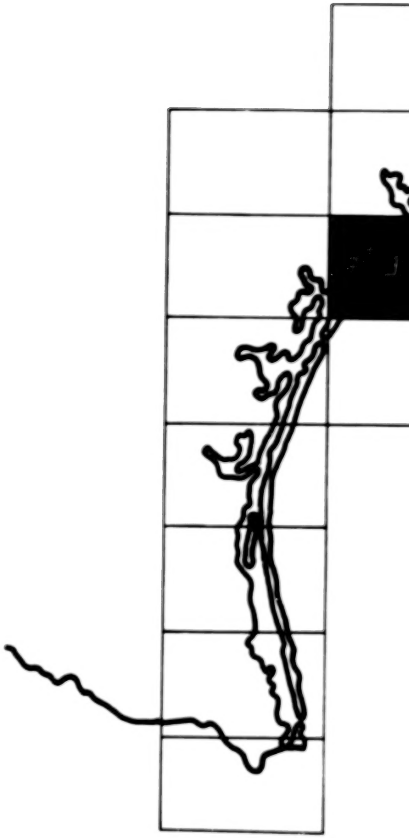

Sa

Produced by U.S.
and Minerals Man

Overlay material com
available data obtained

# RAL FEATURES

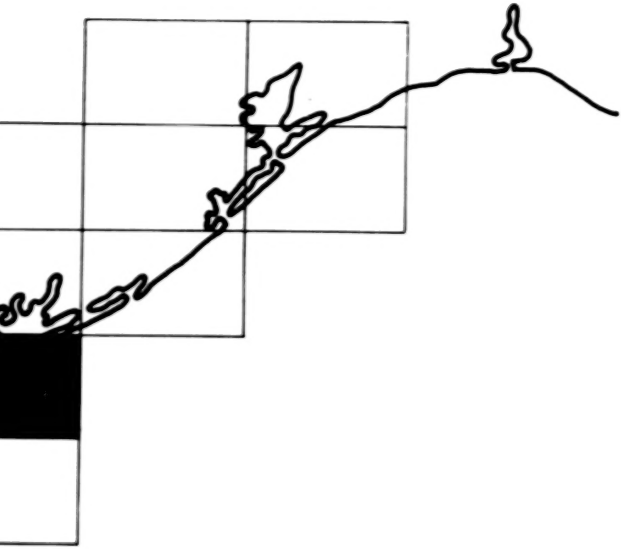

ORIGINAL

1983

. Fish and Wildlife Service
nagement Service

piled in 1981 from latest
d from Federal, State, and
ncies and other sources

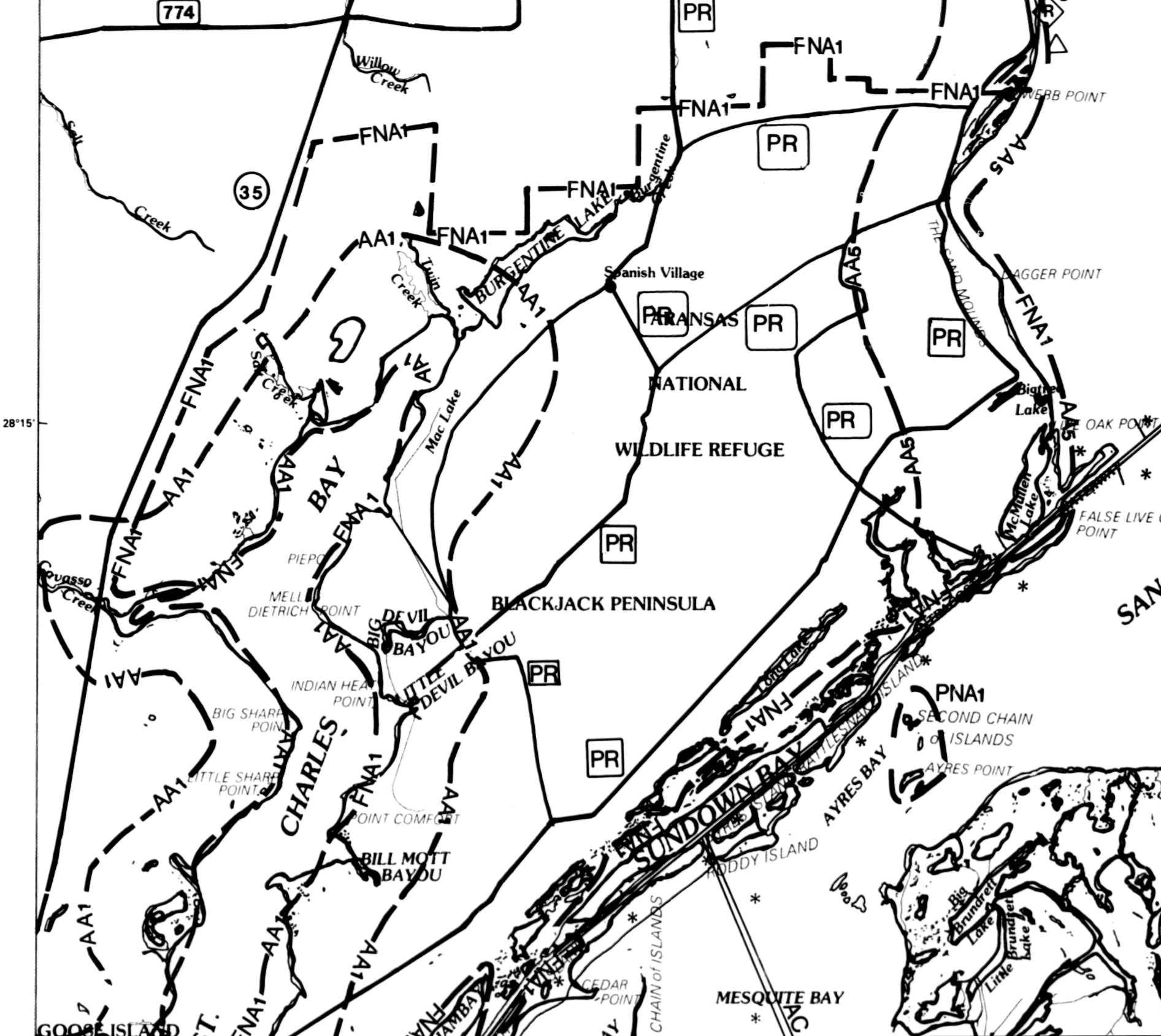

774
35
PR
FNA1
AA1
AA5
PNA1
Willow Creek
Salt Creek
Burgentine Creek
BURGENTINE LAKE
Twin Creek
Spanish Village
ARANSAS
NATIONAL
WILDLIFE REFUGE
Mac Lake
BAY
28°15'
PIEPO
MELL DIETRICH POINT
BIG DEVIL BAYOU
LITTLE DEVIL BAYOU
INDIAN HEAD POINT
BIG SHARP POINT
LITTLE SHARP POINT
ST. CHARLES
POINT COMFORT
BILL MOTT BAYOU
BLACKJACK PENINSULA
Guasso Creek
GOOSE ISLAND
WEBB POINT
THE SAND MOUNDS
DAGGER POINT
Bigtree Lake
LIVE OAK POINT
McMullen Lake
FALSE LIVE OAK POINT
Long Lake
SUNDOWN BAY
RATTLESNAKE ISLAND
SECOND CHAIN of ISLANDS
AYRES POINT
AYRES BAY
RODDY ISLAND
CHAIN of ISLANDS
CEDAR POINT
MESQUITE BAY
Big Brundrett Lake
Little Brundrett Lake
SAN

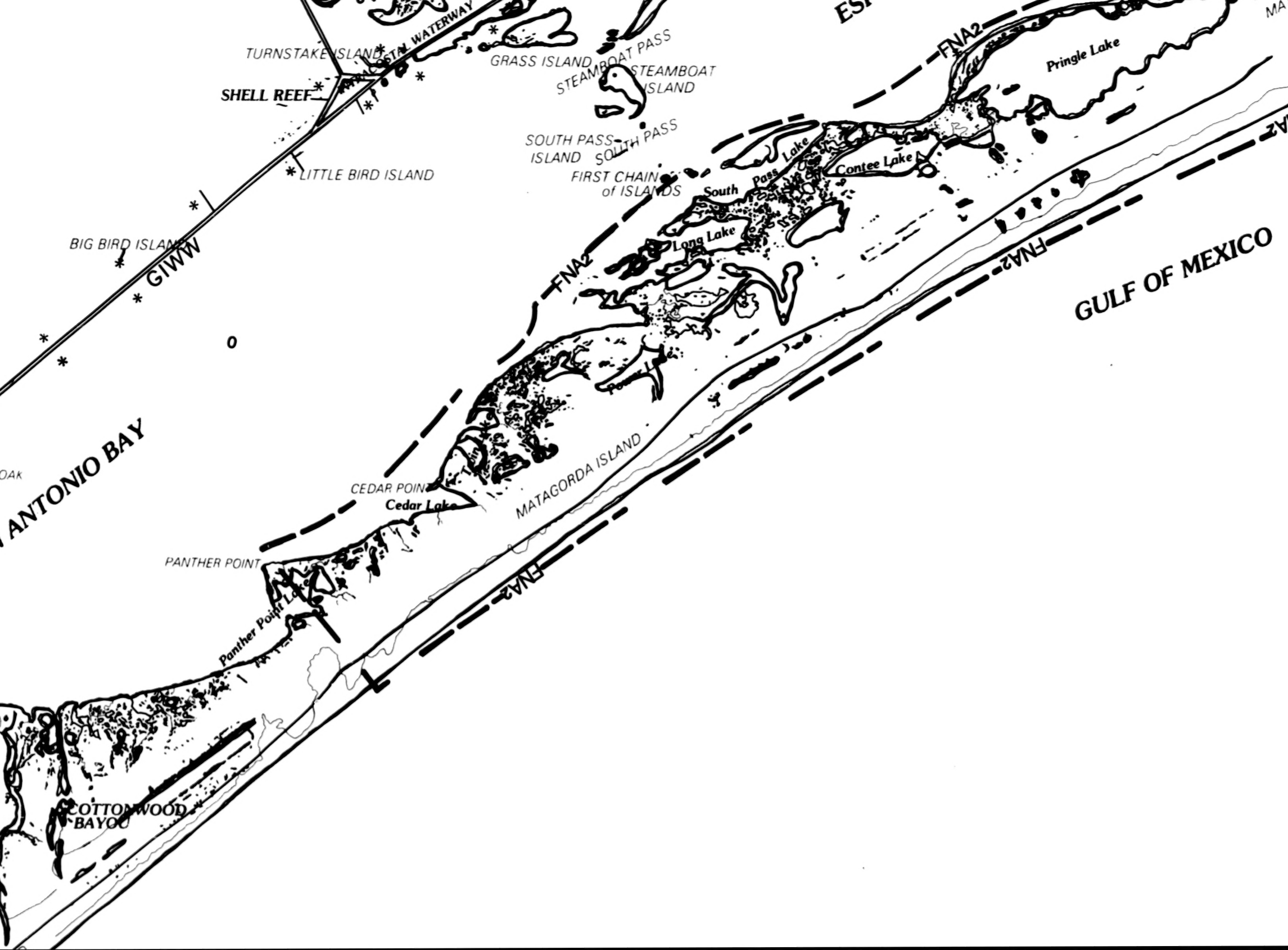
ESP
MA
TURNSTAKE ISLAND
COASTAL WATERWAY
GRASS ISLAND
STEAMBOAT PASS
STEAMBOAT ISLAND
SHELL REEF
SOUTH PASS ISLAND
SOUTH PASS
FIRST CHAIN of ISLANDS
LITTLE BIRD ISLAND
BIG BIRD ISLAND
GIWW
FNA2
Pringle Lake
Contee Lake
South Pass Lake
Long Lake
Power Lake
FNA2
FNA2
GULF OF MEXICO
FNA2
0
SAN ANTONIO BAY
OAK
CEDAR POINT
Cedar Lake
Twin Lake
MATAGORDA ISLAND
PANTHER POINT
Panther Point Lake
COTTONWOOD BAYOU

674 S
679 S
FN

1983

Produced by U.S. Fish and Wildlife Service
and Minerals Management Service

Overlay material compiled in 1981 from latest available data obtained from Federal, State, and Local government agencies and other sources.

28°15'

# LEGEND

## A. Conservation, recreation, and preservation areas

[FNA1] Federal lands
[SNA1] State lands
◬1 State Recreation, park,or wildlife management sites
[PNA1] Private preservation areas
⊖1 Private preservation sites
◉1 County or municipal parks
▲ Boat launch, unimproved
△ Boat launch, improved
◈1 Outdoor recreation facility including marina

## B. Point source discharge, water quality and sewage treatment facilities

▣1 Industrial, discharge
◇1 Industrial, no discharge
●1 Municipal or domestic sewage/water treatment, discharge
[W]1 Municipal water treatment facility, no discharge
[S]1 Municipal sewage treatment, no discharge
■1 Power plant

## C. Public and military lands and installations

[P1] Public lands

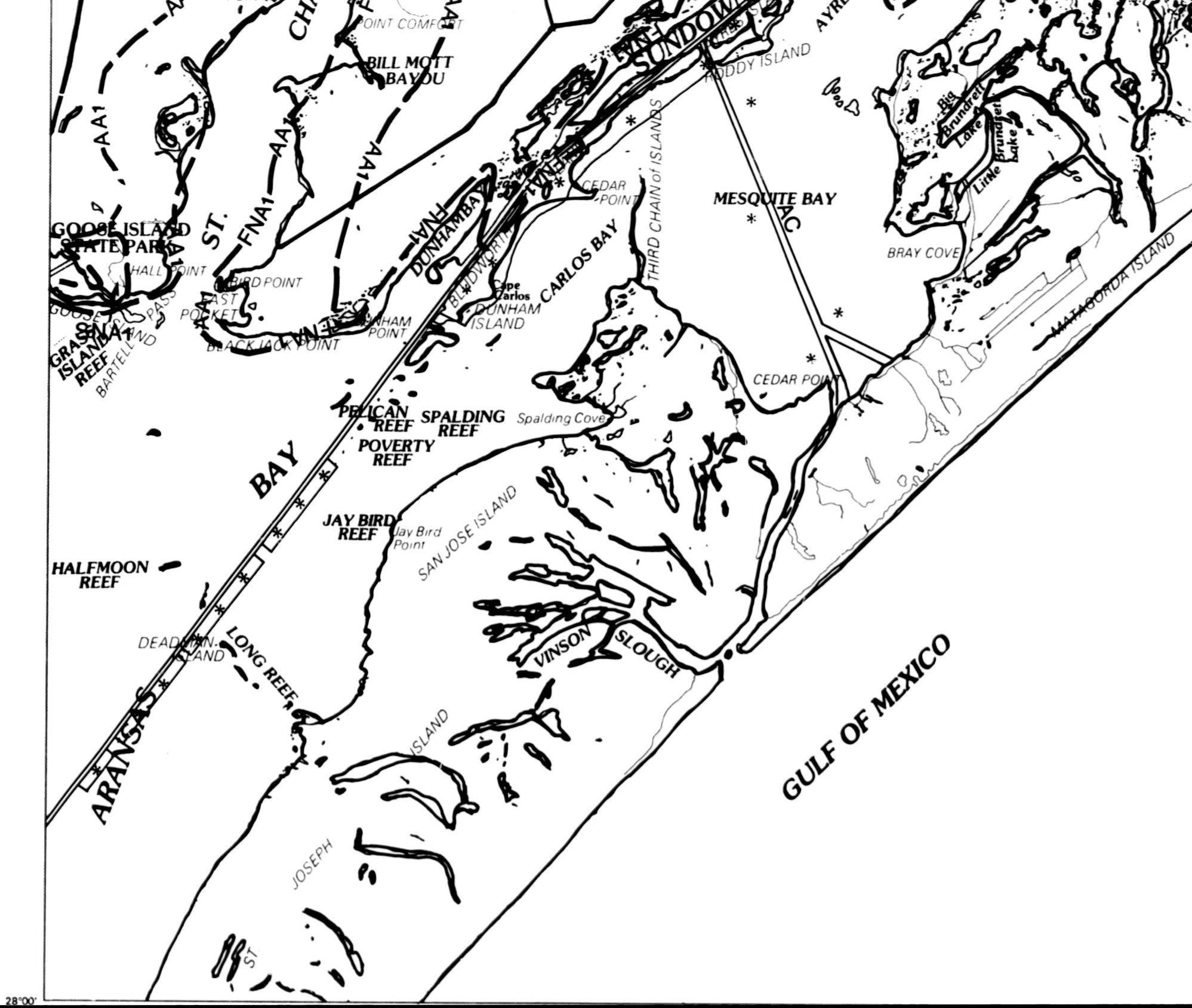

POINT COMFORT
BILL MOTT BAYOU
SUNDOWN
HODDY ISLAND
AYRES
Big Brundrett Lake
Little Brundrett Lake
AA1
FNA1
SNA1
CHA
ST.
GOOSE ISLAND STATE PARK
HALL POINT
BIRD POINT
EAST POCKET
GOOSE ISLAND
BARTELL ISLAND
PASS
GRASS ISLAND REEF
BLACK JACK POINT
DUNHAM POINT
DUNHAM BAY
BLUDWORTH
Cape Carlos
DUNHAM ISLAND
CARLOS BAY
CEDAR POINT
THIRD CHAIN of ISLANDS
MESQUITE BAY
AC
BRAY COVE
MATAGORDA ISLAND
CEDAR POINT
PELICAN REEF
SPALDING REEF
Spalding Cove
POVERTY REEF
BAY
JAY BIRD REEF
Jay Bird Point
SAN JOSE ISLAND
HALFMOON REEF
DEADMAN ISLAND
LONG REEF
VINSON SLOUGH
ARANSAS
GULF OF MEXICO
ISLAND
JOSEPH
ST
28°00′

COTTONWOOD BAYOU

◙$^{1}$ Industrial, discharge

◇$^{1}$ Industrial, no discharge

●$^{1}$ Municipal or domestic sewage/water treatment, discharge

W$^{1}$ Municipal water treatment facility, no discharge

S$^{1}$ Municipal sewage treatment, no discharge

■$^{1}$ Power plant

### C. Public and military lands and installations

[P$_1$] Public lands

[AP$_1$] Airport

[MP$_1$] Military lands

⦿ United States Coast Guard Station

### D. Historical sites and archaeological areas

Historical sites

◉$^{1}$ National Register

▮$^{1}$ State historical parks, structures, sites

[AA$_1$] Archaeological areas

✲$^{1}$ Underwater archaeological sites with lease block number

### E. Major transportation networks and the natural and artificial waterways

35 Interstate highway

77 Federal highway

BR 77 Business route

384 State highway

Spur Spur road

785 Farm-to-market road

P341 Park road

PR Private road

┼┼┼┼ Railroad

〰 Perennial stream

═ Navigation channel

─ Irrigation and/or drainage canal

⬭ Perennial lake

### F. Major dredge disposal sites

⊥ ⊥ Open water

On land

JOSEPH
ST
28°00′
97°00′

THE TEXAS BARRIER ISLANDS REGION ECOLOGICAL ATLAS: SELECTED SOCIOECONOMIC AND NATURAL FEATURES MAPS AND ACCOMPANYING NARRATIVE (FWS/OBS-82/15) ARE ONE SET IN A SERIES OF THREE CONSTITUTING THE ATLAS PRODUCED BY THE U.S. FISH AND WILDLIFE SERVICE, DIVISION OF BIOLOGICAL SERVICES, NATIONAL COASTAL ECOSYSTEMS TEAM AND BY THE MINERALS MANAGEMENT SERVICE. OTHER MAP SETS AND NARRATIVES AVAILABLE INCLUDE BIOLOGICAL RESOURCES (FWS/OBS-82/16) AND MINERAL RESOURCES AND SELECTED OIL AND GAS INFRASTRUCTURE (FWS/OBS-82/17).

THE MAPS, IN CONJUNCTION WITH THEIR NARRATIVES, ARE INTENDED TO BE USED BY COASTAL PLANNERS, DECISIONMAKERS, AND THE GENERAL PUBLIC TO RESOLVE CONFLICTS AMONG LAND USES, FISH AND WILDLIFE REQUIREMENTS, AND THE MAINTENANCE OF ECOLOGICAL DIVERSITY.

ALL MAPS HAVE BEEN COMPILED FROM A VARIETY OF SOURCES INCLUDING MAPS, AERIAL PHOTOGRAPHS, AND REPORTS. THE USER SHOULD NOT RELY ON THESE MAPS FOR PRECISE MEASUREMENT OF DISTANCES OR AREAS.

96°45'

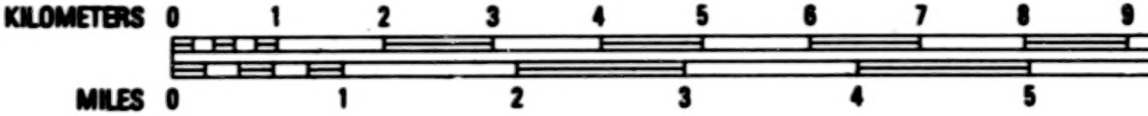
KILOMETERS
0
1
2
3
4
5
6
7
8
9
MILES
0
1
2
3
4
5

FOR INFORMATION CONCERNING THE ATLAS, CONTACT:

Information Transfer Specialist
National Coastal Ecosystems Team
U.S. Fish and Wildlife Service
1010 Gause Blvd.
Slidell, La. 70458

Records Management Section (OMS-2)
Gulf of Mexico OCS Region
Minerals Management Service
P.O. Box 7944
Metairie, La. 70010

96°30′

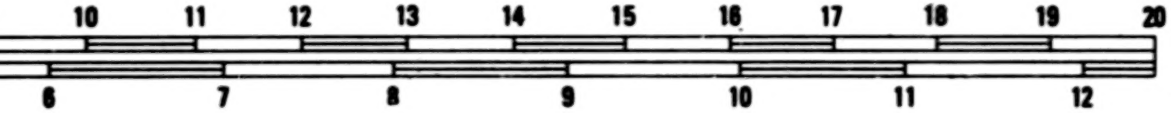
10
11
12
13
14
15
16
17
18
19
20
6
7
8
9
10
11
12

## SCALE 1:100 000

1 CENTIMETER ON THE MAP REPRESENTS 1 KILOMETER ON

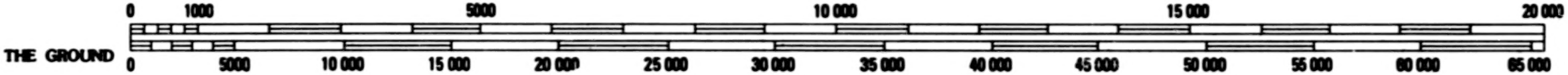

0
1000
5000
10 000
15 000
20 000
THE GROUND
0
5000
10 000
15 000
20 000
25 000
30 000
35 000
40 000
45 000
50 000
55 000
60 000
65 000

96°15′

**METERS**

**FEET**

# SAN


98°00′
29°00′
GOLIAD
(BEEVILLE NW)
BEEVILLE
(BEEVILLE SW)
CORPUS CHRISTI
(CORPUS CHRISTI
NW)
27°30′
98°00′

Perennial stream

═ Navigation channel

— Irrigation and/or drainage canal

⬭ Perennial lake

**F. Major dredge disposal sites**

✱ Open water

* On land

**Note:** Superscripts are identified by name in the map narrative.

Projection: Universal Transverse Mercator.

# ANTONIO BAY, TEXAS

## N2800-W9600/30 × 60


95°00′
29°00′
PORT LAVACA
(BEEVILLE NE)
FREEPORT
(BAY CITY NW)
SAN ANTONIO BAY
(BEEVILLE SE)
ALLYNS BIGHT
(CORPUS CHRISTI NE)
27°30′
95°00′

Legend topics are described in more detail in the accompanying narrative.

MICROFILMED FROM
BEST AVAILABLE COPY